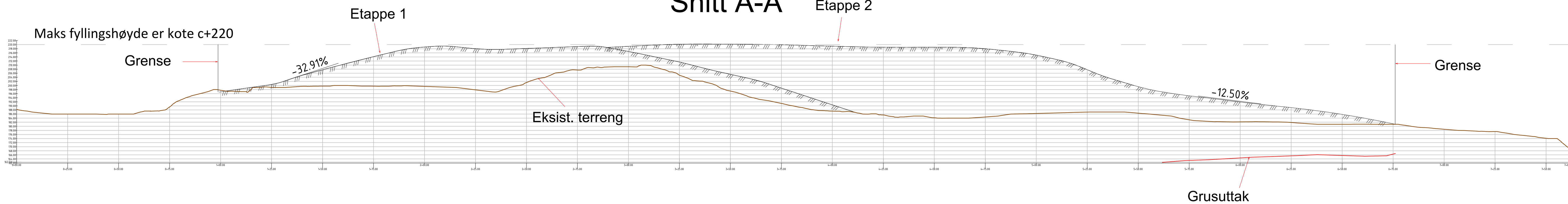
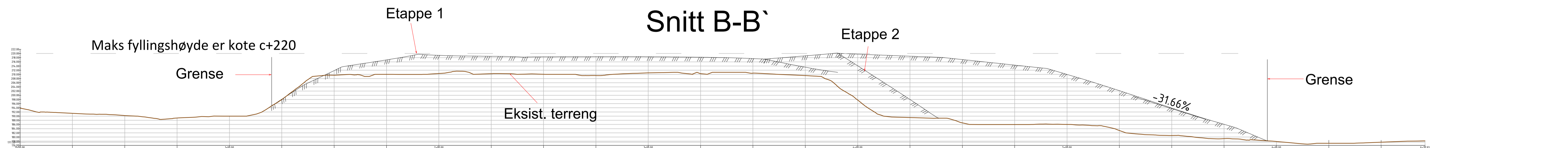


### Snitt A-A'

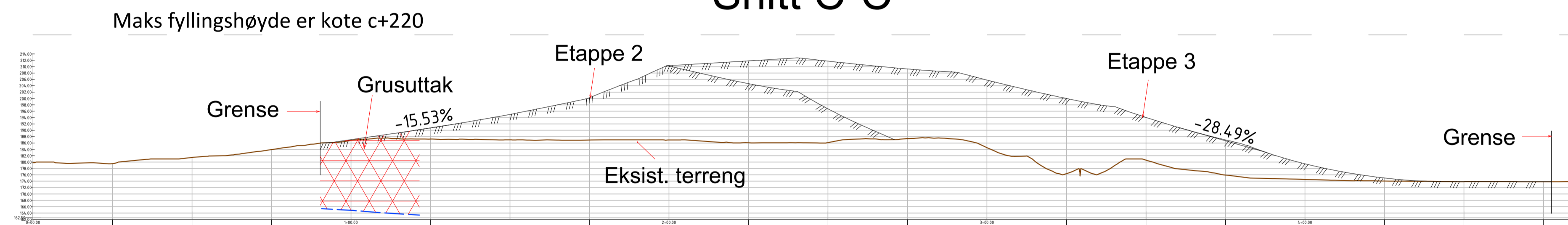


### Snitt B-B'

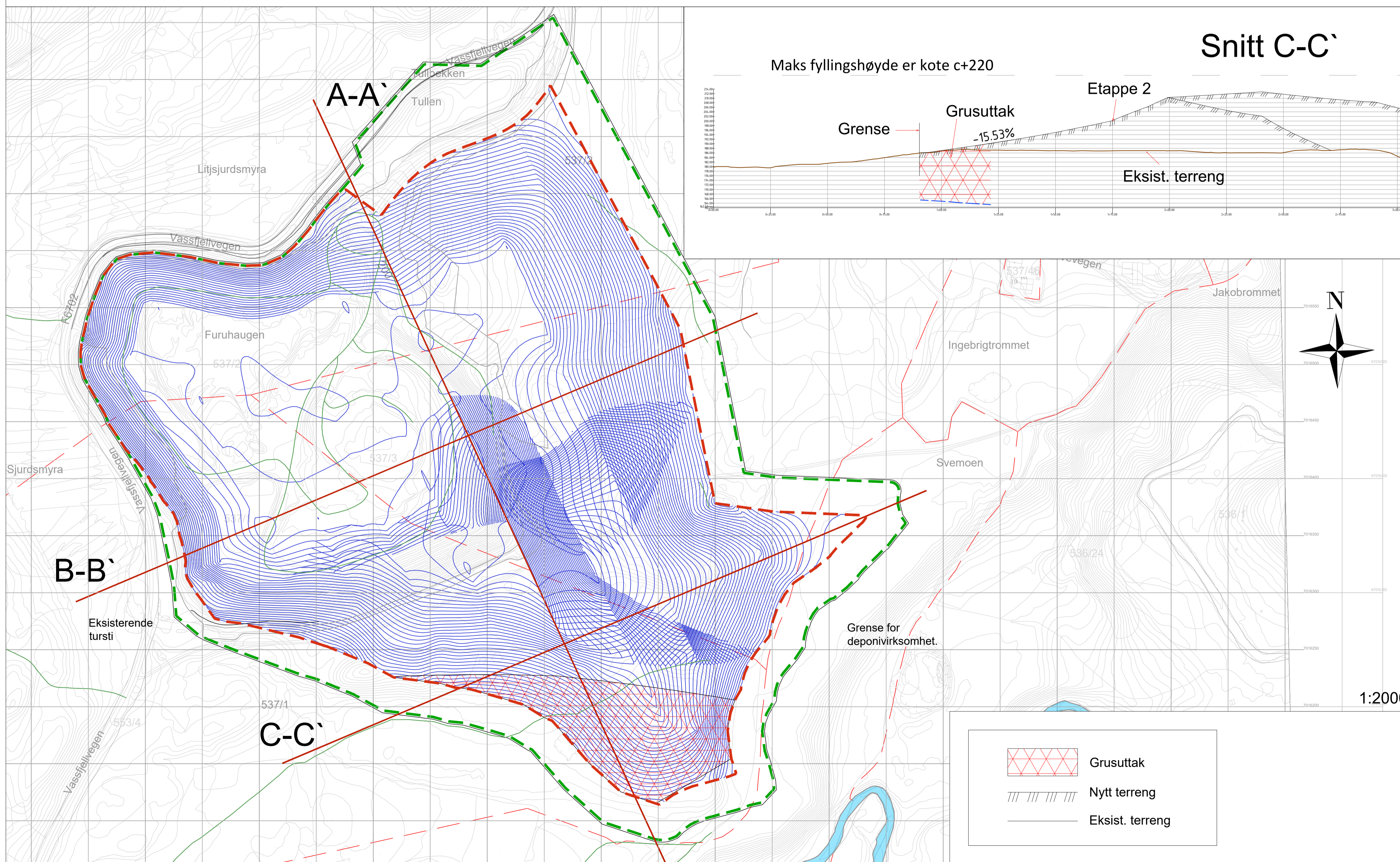


1:1000

### Snitt C-C'



1:1000



	Grusuttak
	Nytt terreng
	Eksist. terreng

01	Revidert etter kommentarer fra kommune.	10.04.26	PR	GAI
00	Innsending planforslag	15.12.25	PR	BD
Rev.	Revisjonen gjelder			Godkjent
		Målestokk	Data	05.12.25
		Div	Tegnet	PR
			Kontr.	BD
			Godkjent	GAI
		Arkiv bet.		
		Erstatn for		
		ETRS89.UTM-32N. NN2000		
		Tegning nr.		Rev.
Søbstad AS	SELBERG ARKITEKTER AS plan   arkitektur   landskap	L_07		01