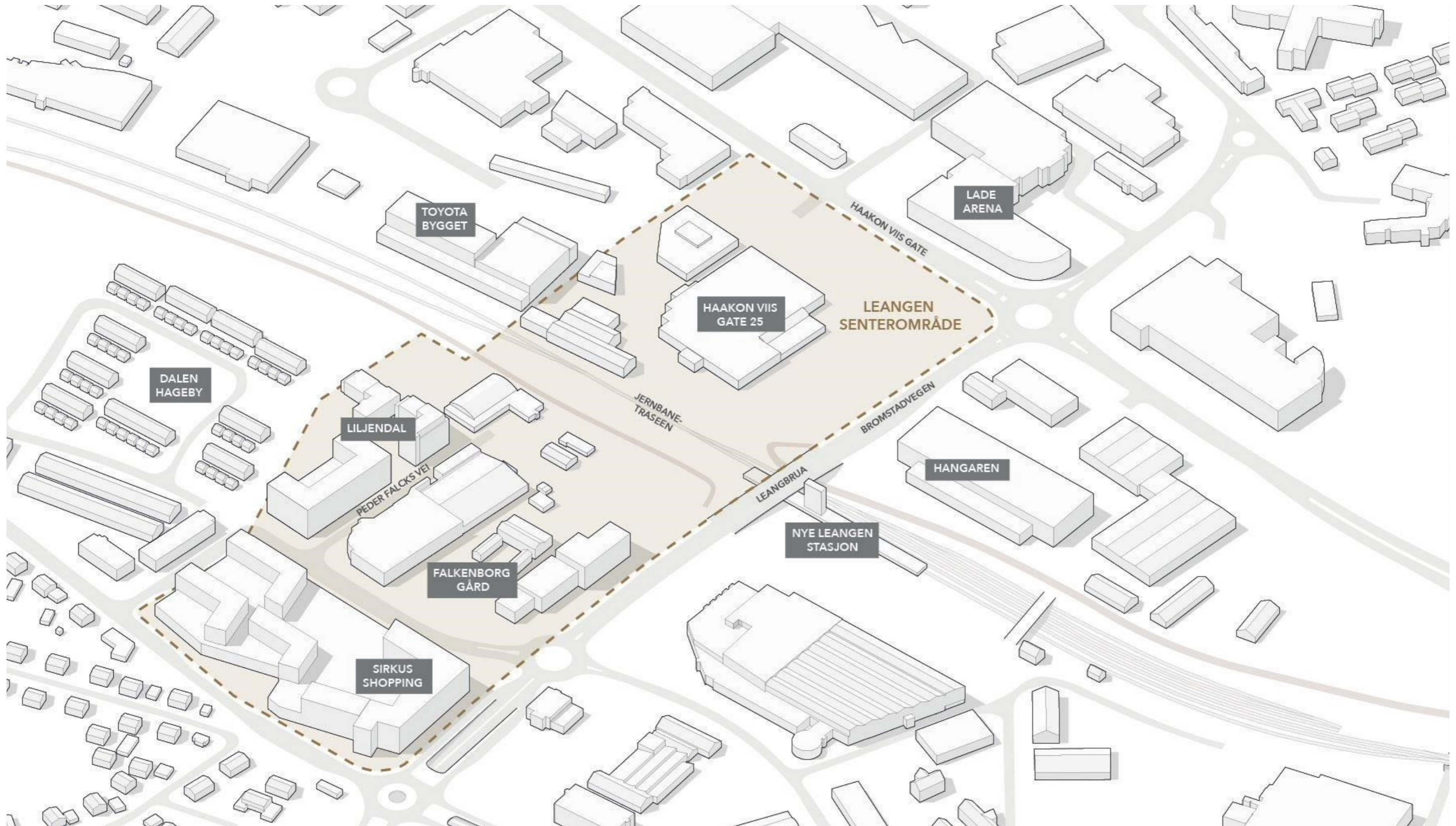


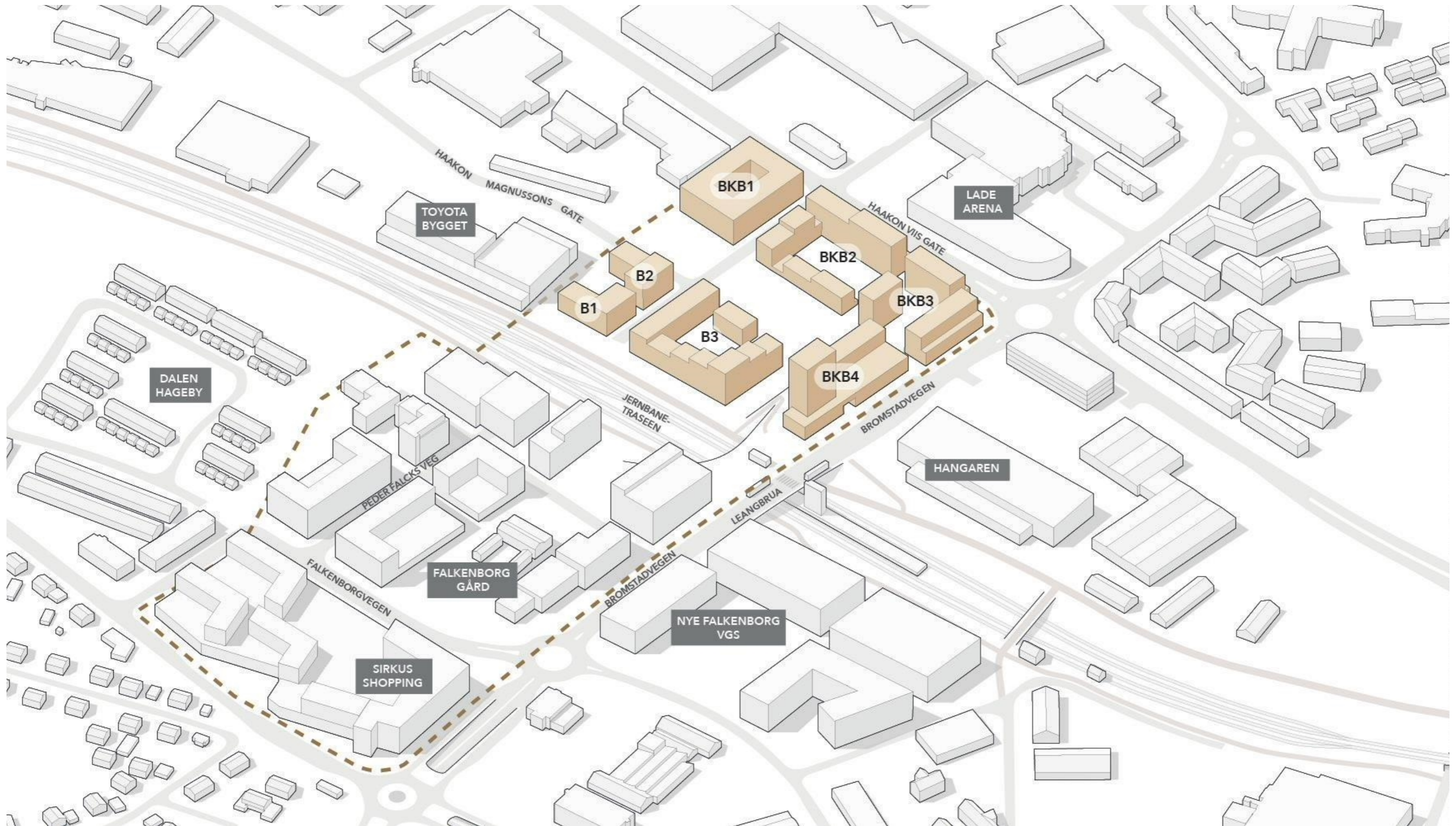
Aksonometri

Detaljregulering av
Leangen stasjonsby,
Gnr/Bnr 412/269 m.fl.

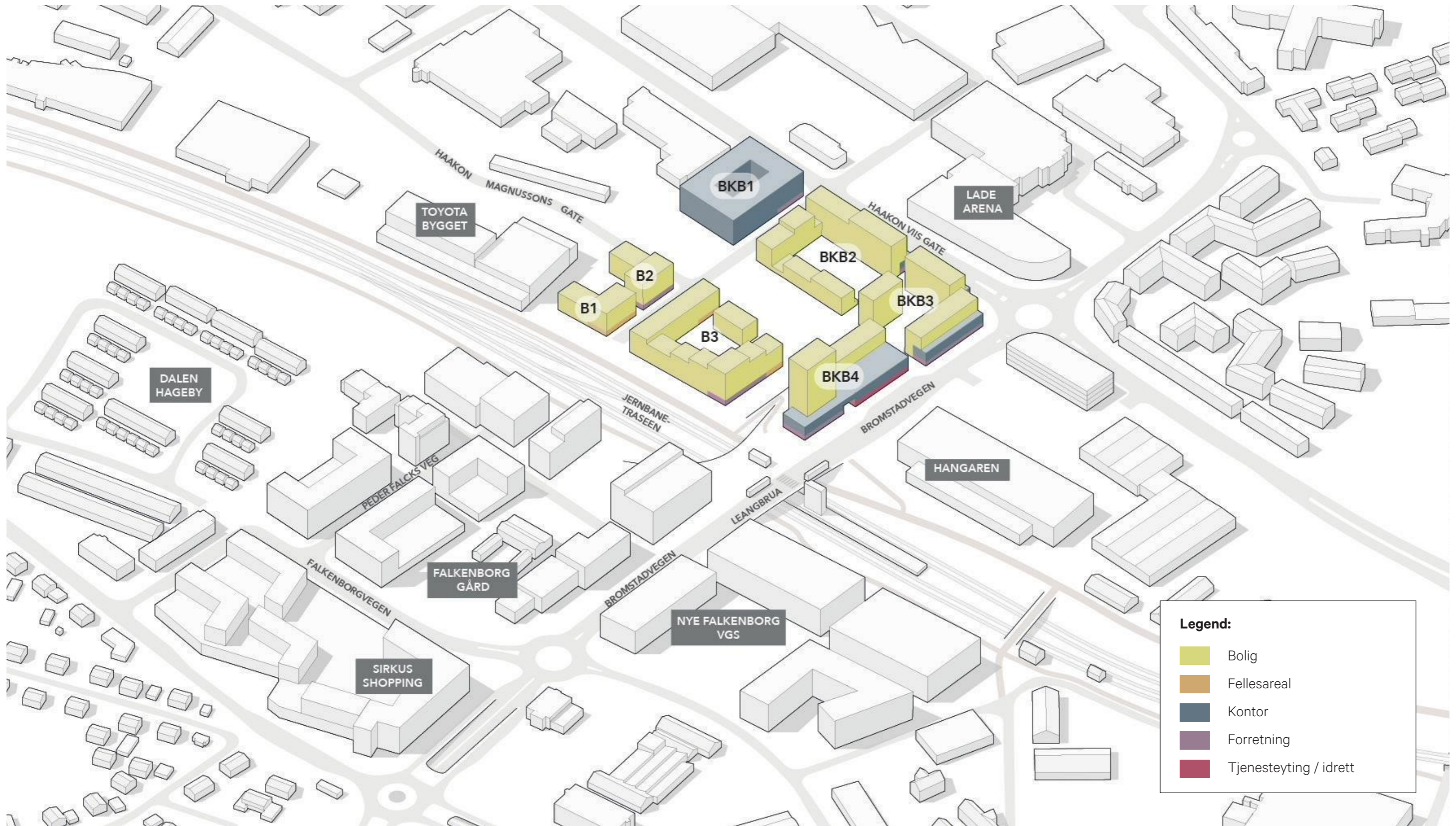
Alternativ 2



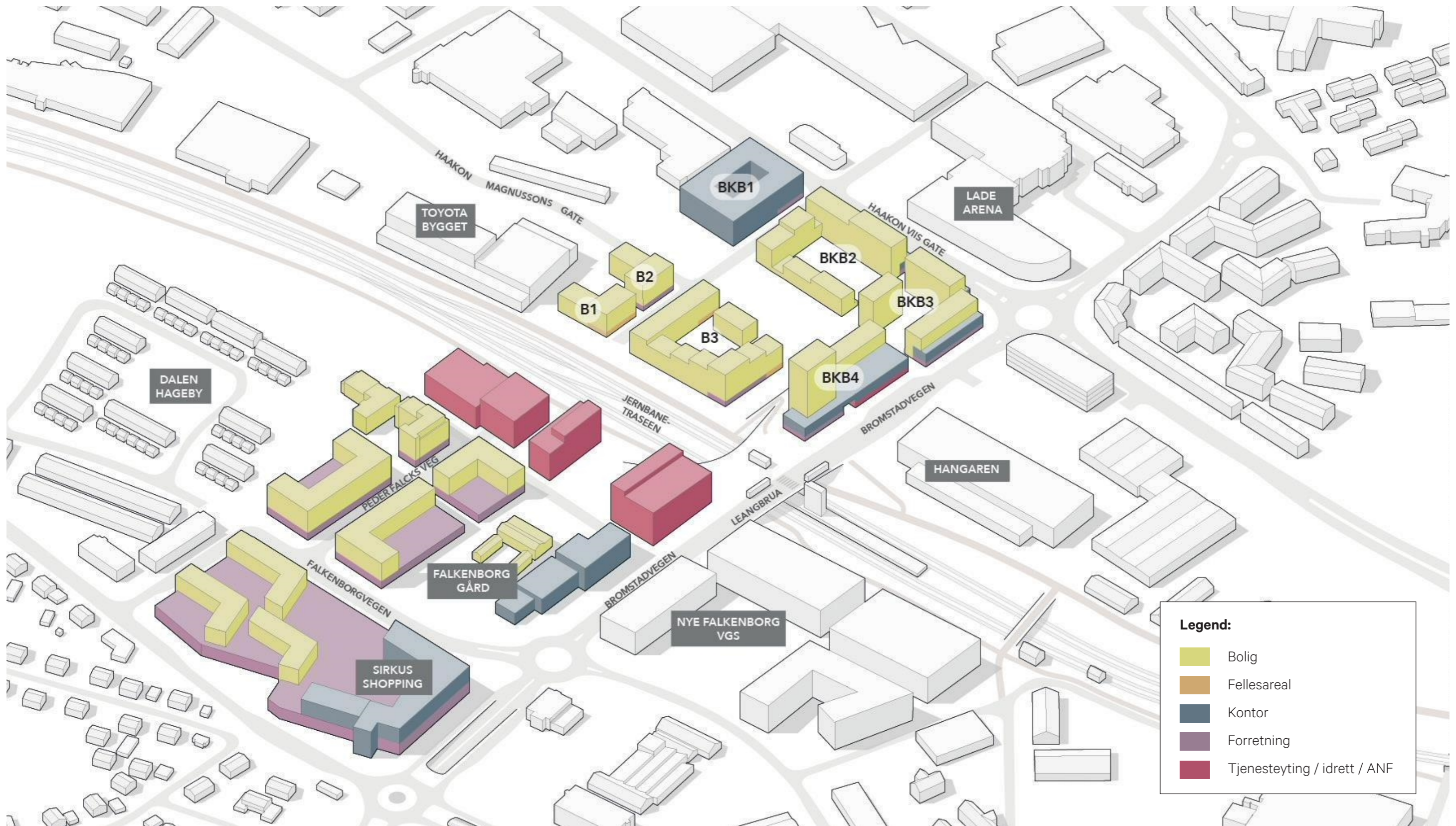
Dagens Leangen senterområde



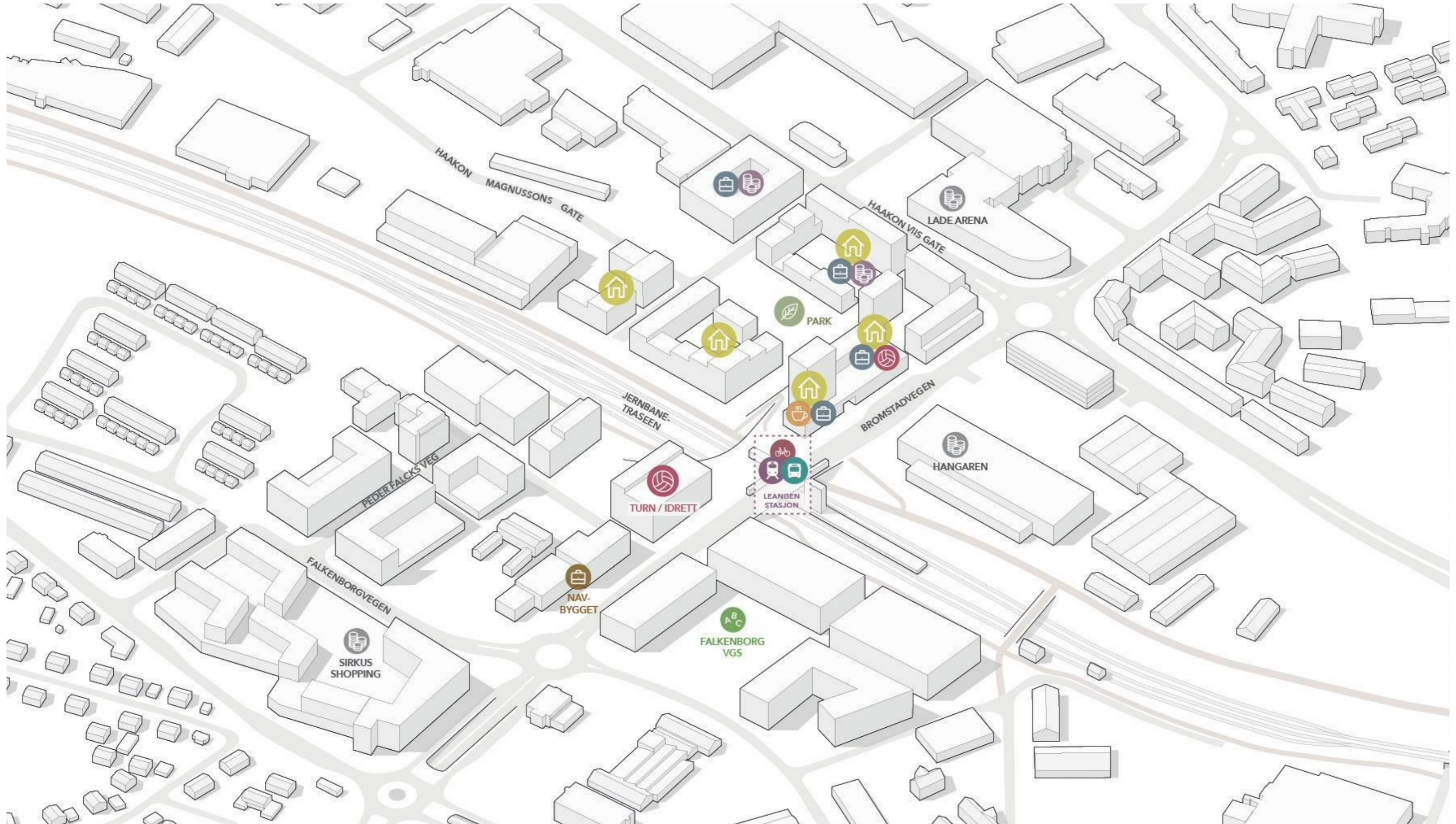
Bymessig utvikling av senterområdet med kvartaler



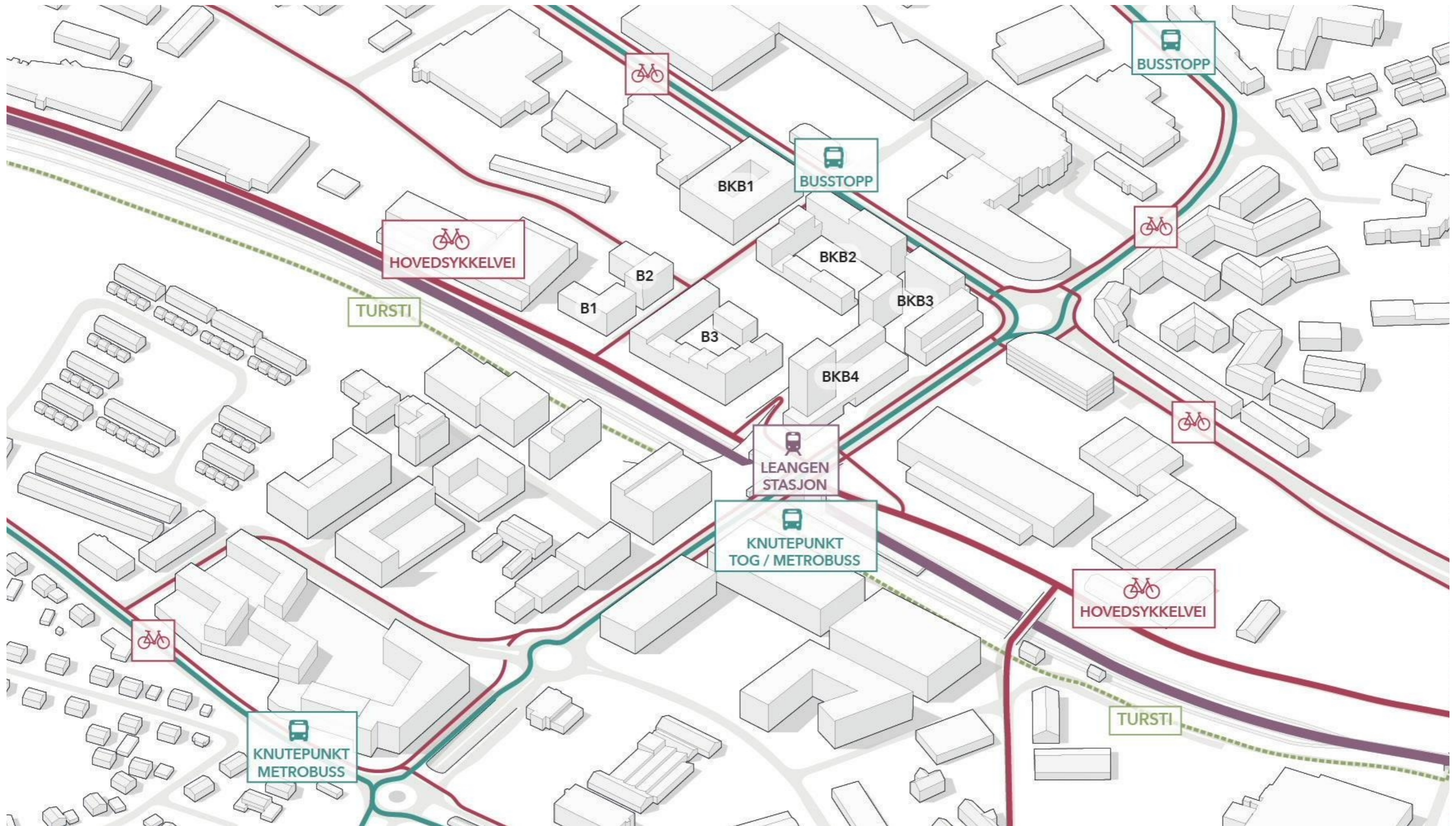
Funksjonsmiks



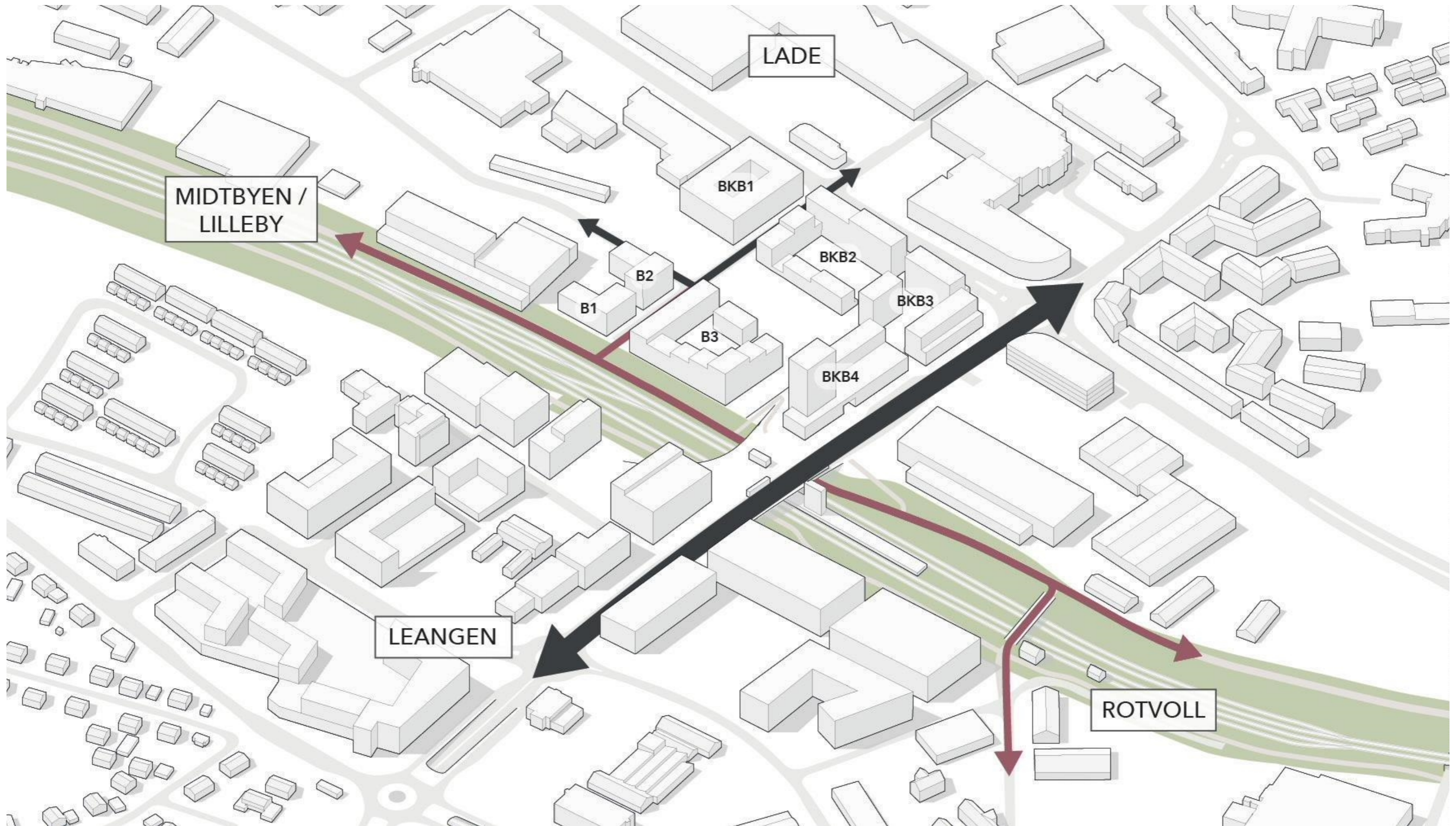
Funksjonsmiks - Leangen senterområde



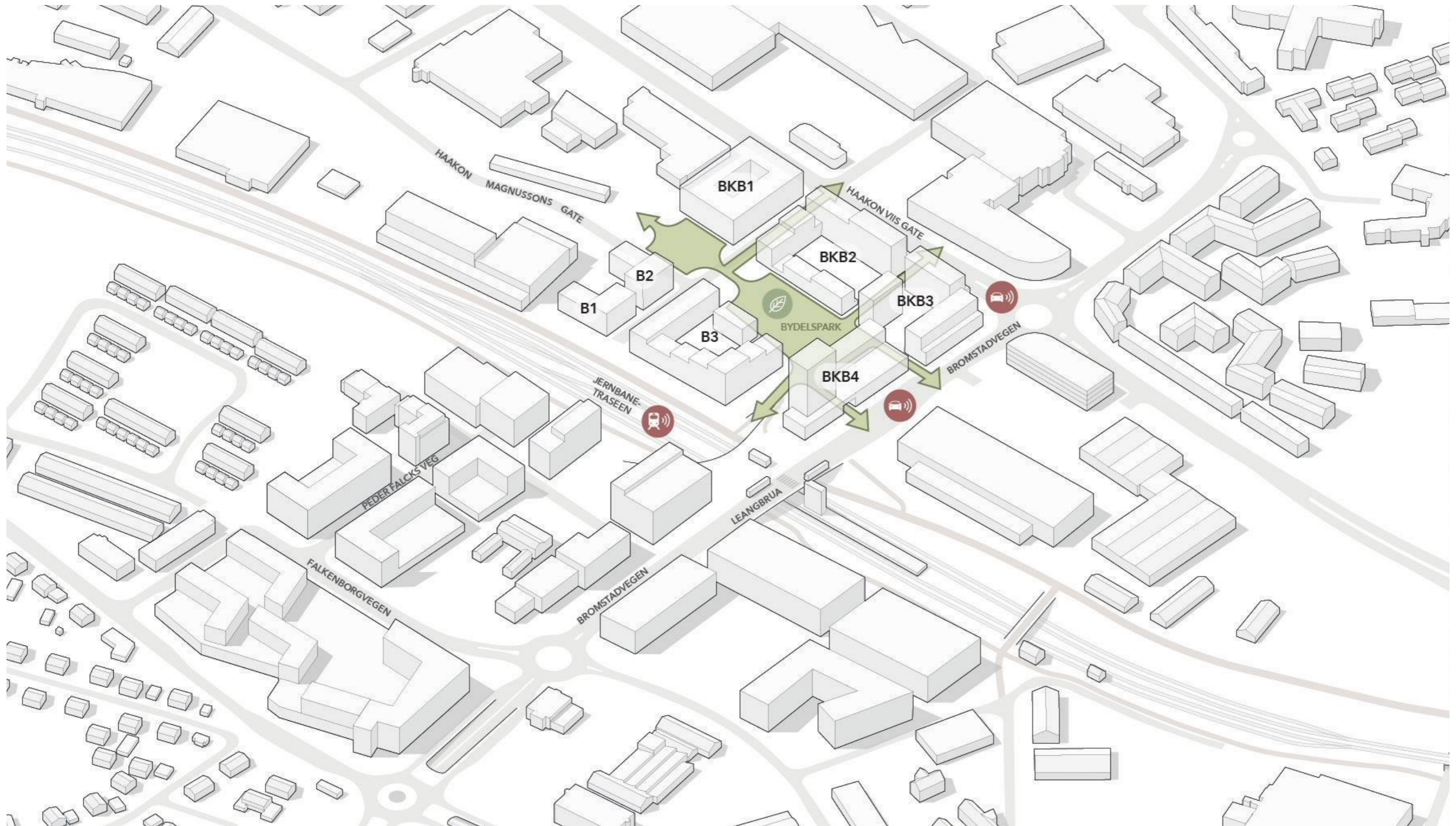
Fremtidig Leangen senterområde



Grønn mobilitet



Knytte 4 delområder sammen



Ny plassering og tilgjengelighet til offentlig bydelspark